

PUBLIC PATH EXTINGUISHMENT ORDER UNDER THE HIGHWAYS ACT 1980

POWYS COUNTY COUNCIL

THE POWYS COUNTY COUNCIL (EXTINGUISHMENT OF PARTS OF PUBLIC FOOTPATHS 3, 6, 56 AND FOOTPATH 71 AND PART OF BRIDLEWAY 75 IN THE COMMUNITY OF YSTRADGYNLAIS) PUBLIC PATH EXTINGUISHMENT ORDER 2021

This Order is made by Powys County Council ("the Authority") under Section 118 of the Highways Act 1980 ("the 1980 Act") because it appears to the Authority that the footpaths and bridleway described in paragraph 1 of this Order are not needed for public use.

Ystradgynlais Town Council has been consulted as required by section 120(2) of the 1980 Act.

BY THIS ORDER:

1. The public rights of way over the land situated at location and shown by a bold continuous black line on the plans contained in this Order and described in the Schedule to this Order shall be extinguished after 28 days from the date of confirmation of this Order.
2. Notwithstanding this Order any statutory undertaker having apparatus affected by this Order shall have the following rights over the land referred to in paragraph 1 namely access at all reasonable times to maintain or repair statutory apparatus.

THE COMMON SEAL of
 POWYS COUNTY COUNCIL
 was hereunto affixed this 3rd day
 of February 2021
 in the presence of:

Juan



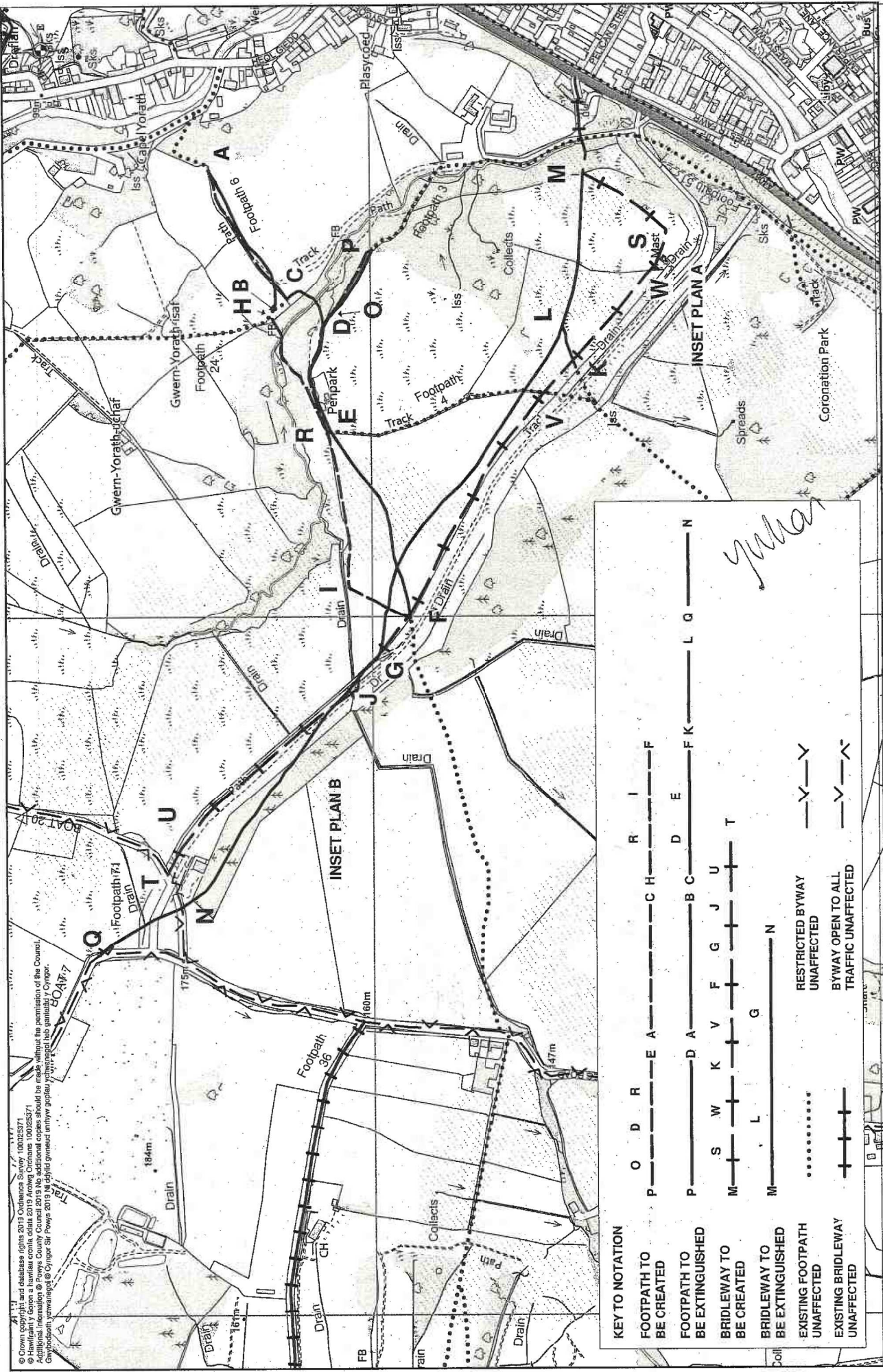
~~Solicitor to the Council~~
 PRINCIPAL LEGAL ASSISTANT

50661

SCHEDULE

Section of highway as indicated on plan	Position	Width
<p>Footpath 3 Points P-D</p>	<p>Commences on a track in a woodland area, at OS Grid Reference SN 7852, 1099 (point P.) It crosses the field boundary and runs along the field edge in a generally northwesterly direction for approximately 130 metres. It rejoins the track in the woodland at OS Grid Reference SN 7840, 1107 (point D.) The total distance is approximately 130 metres.</p>	<p>Undefined in the Statement</p>
<p>Footpath 6 Points A-B</p>	<p>Commences at the corner of the field at OS Grid Reference SN 7864, 1123 (point A.) It follows a generally west-southwesterly direction for approximately 224 metres across the top of the field and through the field to the northwest to end at OS Grid Reference SN 7843, 1113 (point B.) The total distance is approximately 224 metres.</p>	<p>Undefined in the Statement</p>
<p>Points C-D-E-F</p>	<p>Commences beside the field boundary at OS Grid Reference SN 7845, 1111 (point C.) It follows a generally southeasterly and then southwesterly direction for approximately 87 metres across a steep section of the Nant Gwrach gorge to join footpath 3 on the southern bank at OS Grid Reference SN 7840, 1107 (point D.) It then follows a generally west-southwesterly direction along the northern edge of the Pen-Parc enclosure to meet footpath 4 at OS Grid Reference SN 7826, 1105 (point E.) It continues across the field in a generally southwesterly direction for approximately 291 metres to end on the former haul road at OS Grid Reference SN 7799, 1095 (point F.) The total distance is approximately 538 metres.</p>	<p>Undefined in the Statement</p>
<p>Footpath 56 Points K-L</p>	<p>Commences beside the field boundary with the former haul road at OS Grid Reference SN 7835, 1071 (point K.) It follows a generally east-northeasterly direction for approximately 62 metres across the field to meet bridleway 75 at OS Grid Reference SN 7841, 1073 (point L.) The total distance is approximately 62 metres.</p>	<p>Undefined in the Statement</p>

<p>Footpath 71 Points Q-N</p>	<p>Commences on byway 7 at OS Grid Reference SN 7751, 1138 (point Q.) It follows a generally south-southeasterly direction for approximately 137 metres across the field and county road and through an area of scrubland to end on byway 20 at OS Grid Reference SN 7758, 1127 (point N.) The total distance is approximately 137 metres.</p>	<p>Undefined in the Statement</p>
<p>Bridleway 75 Points M-L-G-N</p>	<p>Commences near woodland at OS Grid Reference SN 7863, 1070 (point M.) It follows a generally westerly direction for approximately 223 metres to meet footpath 56 at OS Grid Reference SN 7841, 1073 (point L.) It continues in a generally northwesterly direction for approximately 543 metres to the boundary of the former haul road at OS Grid Reference SN 7794, 1099 (point G.) It continues in a generally west-northwesterly direction for approximately 465 metres to end where it meets byway 20 at OS Grid Reference SN 7758, 1127 (point N.) The total distance is approximately 1231 metres.</p>	<p>Undefined in the Statement</p>



© Crown copyright and database rights 2019 Ordnance Survey 100025371
 © Hafodlany Gwyn a hawlfraed cwmni. Odatd 2019. Hwngwr Ordnance 100025371
 All rights reserved. No part of this publication may be reproduced, stored in a retrieval system, or transmitted in any form or by any means, without the permission of the Council.
 Cyhoeddiad a hawlfraed © Cyngor Sir Powys 2019. Ni ddylid gwrneud unrhyw broffwr ychwanegol heb ganiadau'r Cyngor.
 All rights reserved. No part of this publication may be reproduced, stored in a retrieval system, or transmitted in any form or by any means, without the permission of the Council.

KEY TO NOTATION

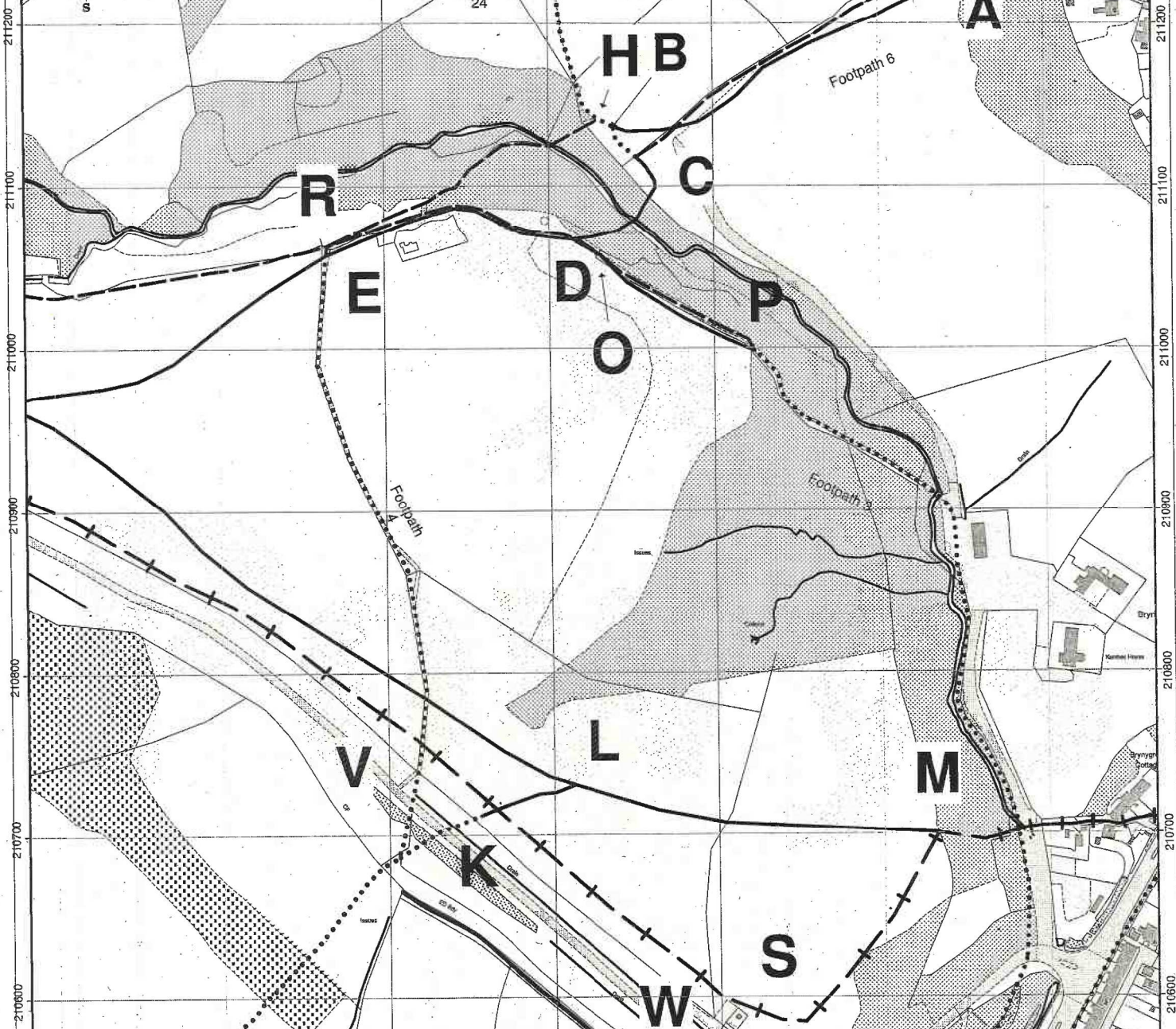
FOOTPATH TO BE CREATED	O — D — R — E — A — — — — — C — H — — — — — I — — — — — F
FOOTPATH TO BE EXTINGUISHED	P — — — — — D — A — — — — — B — C — — — — — J — — — — — U — — — — — T
BRIDLEWAY TO BE CREATED	M — — — — — S — — — — — W — — — — — K — — — — — V — — — — — F — — — — — G — — — — — J — — — — — U — — — — — T
BRIDLEWAY TO BE EXTINGUISHED	M — — — — — L — — — — — G — — — — — N
EXISTING FOOTPATH UNAFFECTED
EXISTING BRIDLEWAY UNAFFECTED	— + + + —
RESTRICTED BYWAY UNAFFECTED	— Y — Y —
BYWAY OPEN TO ALL TRAFFIC UNAFFECTED	— V — V —

Ystradgynlais

Public path creation and extinguishment Orders: **OVERVIEW PLAN** - See inset plans A and B for detail at 1:2500 scale
 Extinguishment of public footpaths 3, 6, 56, and 71 and bridleway 75 (parts); creation of new footpath 3(A), 6(A) and bridleway 75(A), Community of Ystradgynlais Scale 1:5000 OSGR SN 779,109

278100 278200 278300 278400 278500 278600 278700

© Crown copyright and database rights 2021 Ordnance Survey 100029371
 © Newitrans y Goron a hawflaw cronfa ddiola 2021 Arrolwg Ordnans 100029371
 Additional information © Powys County Council 2021 No additional copies should be made without the permission of the Council.
 Gwybodaeth ychwanegol © Cyngor Sir Powys 2021 Ni ddylid gwneud copiys ychwanegol heb ganiatâd y Cyngor.



KEY TO NOTATION

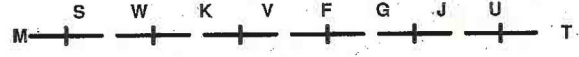
FOOTPATH TO BE CREATED



FOOTPATH TO BE EXTINGUISHED



BRIDLEWAY TO BE CREATED



BRIDLEWAY TO BE EXTINGUISHED



EXISTING FOOTPATH UNAFFECTED



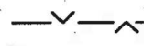
RESTRICTED BYWAY UNAFFECTED



EXISTING BRIDLEWAY UNAFFECTED



BYWAY OPEN TO ALL TRAFFIC UNAFFECTED



Gman

278100 278200 278300 278400 278500 278600 278700

Cyngor Sir **Powys** County Council

Public path creation and extinguishment Orders: INSET PLAN A
 Extinguishment of public footpaths 3, 6, 56, and 71 and bridleway 75 (parts);
 creation of new footpath 3(A), 6(A) and bridleway 75(A),
 Community of Ystradgynlais
 Scale 1:2500 OSGR SN 779,109

